






















LOWER ROUGE TRAIL
ITC CORRIDOR TRAIL
CANTON TRAIL

MAP KEY

-  Main Trail
-  Sycamore Loop
-  Hickory Loop
-  Fellows Creek Wetland Nature Trail
-  Water Course
-  Parking
-  Restroom (Seasonal Use)
-  Picnic Area
-  Trail Head
-  Existing Bridge Location and ID #
-  Future Bridge Location and ID#
-  Pedestrian Crossing (traffic does not stop, use caution)
-  Signalized Pedestrian Crossing
- 0.57 Distance Segment (in miles)
-  Paved Sidewalk
-  Future Trail
-  Lower Rouge Parkway
-  ITC Corridor
-  Wetland Area
-  I-275 Metro Trail

